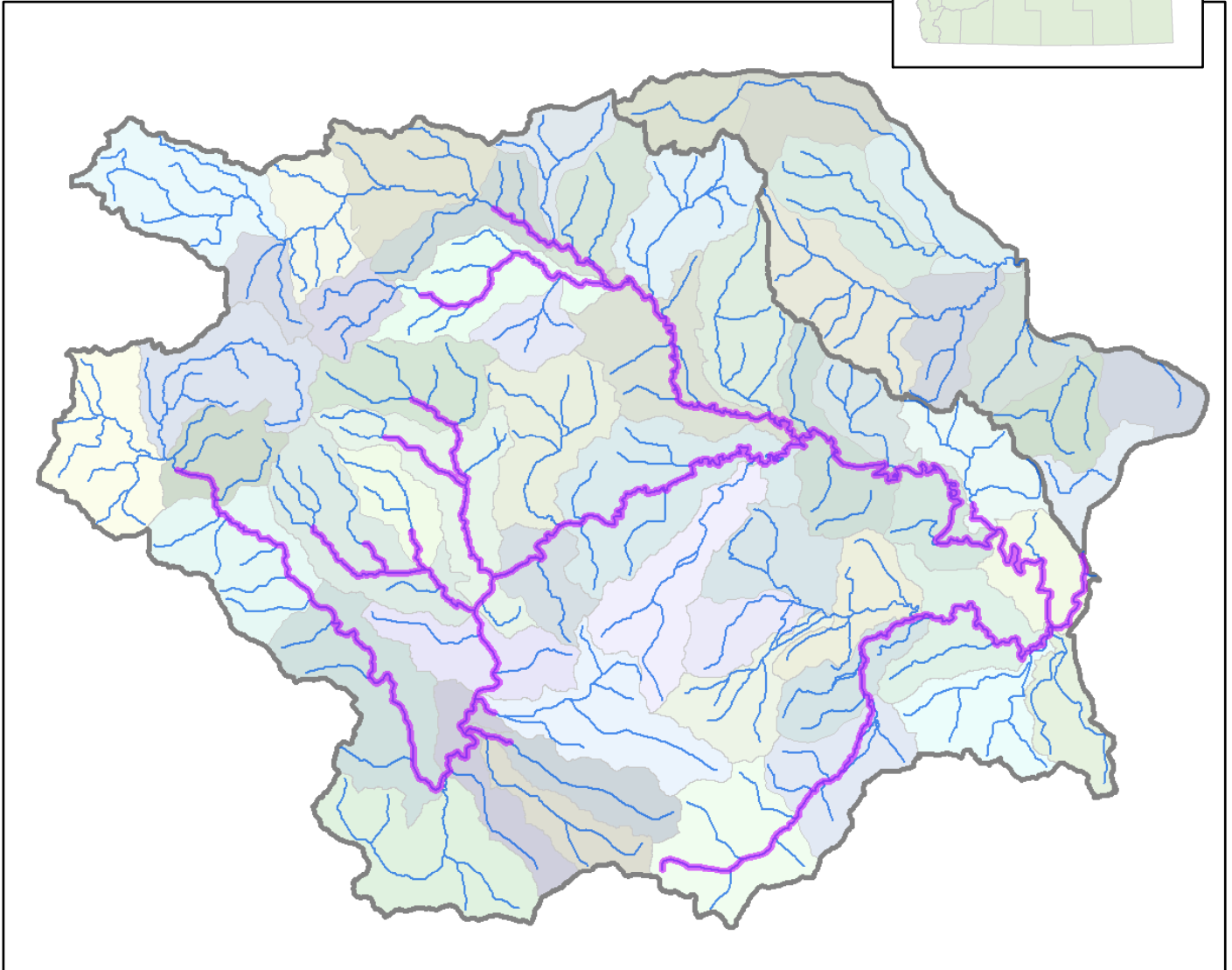


Luckiamute/Ash Creek/American Bottom Watershed Assessment

Coho Distribution





Map 10



0 1 2 4 Miles

Oregon North State Plane coordinate system
HARN datum, international feet



-  Coho distribution
-  Study area
-  Streams
-  Catchments

Data used to create this map were compiled from multiple sources and may not meet federal or state mapping accuracy standards. For specific data sources see the accompanying watershed assessment report. This map has no warranties as to its accuracy and is to be used for planning purposes only.

